

**NOTICE!!**

**These documents have been scanned!**

**Do not place un-scanned documents beneath this notice!**

**Do not remove this notice from this file!**

GPO Jacket No. 560-102  
Print Order 61540  
Rise Business Services, LLC  
Job=AZ15 5/23/2019



Box Number= AZ15080



Claim Begin-End: AMC394001-AMC394002

**1 Initial Receipt**



AZ15080-8

AMC393521-AMC394062



**United States Department of the Interior**  
**Bureau of Land Management**  
 BUSINESS & SUPPORT SVCS DIV  
 ONE N CENTRAL AVE SUITE 800  
 PHOENIX, AZ 85004 -4427  
 Phone: (602) 417-9200

Receipt

No: 1749343

<b>Transaction #:</b> 1806559	<b>ENTERED INTO COMPUTER</b>
<b>Date of Transaction:</b> 07/28/2008	
<b>CUSTOMER:</b> GINGER E DUNCAN 1361 N TAMARISK DR CHANDLER, AZ 85224	AUG 07 2008 <i>PB</i>

LINE #	QTY	DESCRIPTION	REMARKS	UNIT PRICE	TOTAL
1	2.00	LOCATABLE MINERALS / MINING CLAIMS-NEW,UNADJUD, ONE OR MORE AUTH NOS / NEW MINING CLAIM PROCESSING FEE \$15 (1930) <b>CASES:</b> AMC394001/\$15.00, AMC394002/\$15.00		- n/a -	30.00
2	2.00	LOCATABLE MINERALS / MINING CLAIMS-NEW,UNADJUD, ONE OR MORE AUTH NOS / NEW MINING CLAIM LOCATION FEE \$30 (1993) <b>CASES:</b> AMC394001/\$30.00, AMC394002/\$30.00		- n/a -	60.00
3	2.00	LOCATABLE MINERALS / MINING CLAIMS-NEW,UNADJUD, ONE OR MORE AUTH NOS / NEW MINING CLM MAINT FEE \$125 (1993) <b>CASES:</b> AMC394001/\$125.00, AMC394002/\$125.00		- n/a -	250.00
<b>TOTAL:</b>					<b>\$340.00</b>

PAYMENT INFORMATION			
1	AMOUNT:	\$340.00	POSTMARKED: N/A
	TYPE:	CASH	RECEIVED: 07/28/2008
	NAME:	DUNCAN, GINGER E 1361 N TAMARISK DR CHANDLER AZ 85224	

REMARKS

This receipt was generated by the automated BLM Collections and Billing System and is a paper representation of a portion of the official electronic record contained therein.



**NOTICE!!**

**These documents have been scanned!**

**Do not place un-scanned documents beneath this notice!**

**Do not remove this notice from this file!**

GPO Jacket No. 560-102  
Print Order 61540  
Rise Business Services, LLC  
Job=AZ15 5/23/2019



Box Number= AZ15080



Claim Begin-End: AMC394001-AMC394002

**2 Correspondence**



AZ15080-8

AMC393521-AMC394062



**NO  
DOCUMENTS  
FOUND**

NO DOCUMENTS FOUND  
NO DOCUMENTS FOUND



**NOTICE!!**

**These documents have been scanned!**

**Do not place un-scanned documents beneath this notice!**

**Do not remove this notice from this file!**

GPO Jacket No. 560-102  
Print Order 61540  
Rise Business Services, LLC  
Job=AZ15 5/23/2019



Box Number= AZ15080



Claim Begin-End: AMC394001-AMC394002

**3 Transfers**



AZ15080-8

AMC393521-AMC394062



**NO  
DOCUMENTS  
FOUND**

NO DOCUMENTS FOUND  
NO DOCUMENTS FOUND



**NOTICE!!**

**These documents have been scanned!**

**Do not place un-scanned documents beneath this notice!**

**Do not remove this notice from this file!**

GPO Jacket No. 560-102  
Print Order 61540  
Rise Business Services, LLC  
Job=AZ15 5/23/2019



Box Number= AZ15080



Claim Begin-End: AMC394001-AMC394002

**4 Annual Filings**



AZ15080-8

AMC393521-AMC394062



UNITED STATES  
DEPARTMENT OF THE INTERIOR  
BUREAU OF LAND MANAGEMENT  
**MAINTENANCE FEE PAYMENT FORM FOR  
LODE CLAIMS, MILL SITES, AND TUNNEL SITES**

50096  
354171  
390932

Remitter Name: Ginger E. Duncan - Tupper  
Mailing Address: 1361 N. Tamarisk Drive  
City, State, Zip: Chandler, Arizona 85224-8502

390998

394001

Check here if this is a change of address.

**FOR COUNTY RECORDER'S USE**

No. of claims/sites 10  
x \$155 per claim/site  
Total due BLM \$ 1550.00

*4230146 Rec.*

- The maintenance fee may be paid by cash, check, money order, Bureau of Land Management (BLM) Declining Deposit Account, or credit card (VISA, American Express, Discover, or MasterCard). Payments must be remitted to the BLM State Office where your claim or site is recorded and received on or before September 1. If the payment is mailed, the envelope must be postmarked by a bona fide delivery service on or before September 1 and received at the proper BLM State Office within 15 calendar days after the due date. Payments may also be made by telephone using a credit card. A complete listing of BLM State Offices with their addresses and phone numbers can be found at <http://www.blm.gov>.
- The maintenance fee for the following claim(s)/site(s) applies to the assessment year 2018 - 2019 *get*

CLAIM/SITE NAME	BLM SERIAL NO.
Hog Canyon #1	50096
Hog Canyon #2	50097
Old Garners	354171
Raistland S. F.	354172
Tamaron E.	354173
William F. #1	354174
Cooper #50	390932
Jessie #20	391000
Ginger E. #56	394001
Hog Canyon #49	394002

Use a separate sheet for additional claim/site names, serial numbers, and claim addresses.

*Additional claim name list*  
(Continued on page 2)

RECEIVED  
BLM AZ STATE OFFICE  
AUG 09 2018  
BY: *RAM*

**United States Department of the Interior**  
**Bureau of Land Management**  
 DIV OF LANDS, MINRLS & ENERGY  
 ONE N CENTRAL AVE  
 PHOENIX, AZ 85004 -4427  
 Phone: 602-417-9200

Receipt

No: 4230146

<b>Transaction #:</b> 4345424	
<b>Date of Transaction:</b> 08/08/2018	
CUSTOMER:	
GINGER DUNCAN 1361 N TAMARISK DR CHANDLER, AZ 85224-8502 US	

LINE #	QTY	DESCRIPTION	REMARKS	UNIT PRICE	TOTAL
1	1.00	LOCATABLE MINERALS / MINING CLAIMS- NOT NEW-UNADJUD, ONE AUTH NO. ONLY / MINING CLAIM MONEY RECEIVED CASES: AMC50096/\$1550.00	2019 MAINT (10)	- n/a -	1550.00
<b>TOTAL:</b>					<b>\$1,550.00</b>

PAYMENT INFORMATION			
1	AMOUNT:	1550.00	POSTMARKED: N/A
	TYPE:	CHECK	RECEIVED: 08/08/2018
	CHECK NO:	1101	
	NAME:	DUNCAN, GINGER 1361 N TAMARISK DR CHANDLER AZ 85224-8502 US	

REMARKS

This receipt was generated by the automated BLM Collections and Billing System and is a paper representation of a portion of the official electronic record contained therein.



50096  
354171  
390932  
390998  
394001

**MAINTENANCE FEE PAYMENT**

Claimant Name: GINGER E. DUNCAN  
 Address: 1361 N. TAMARISK DRIVE  
 City: Chandler State: AZ Zip: 85224  
 Telephone: 602-697-4124  
 E-mail address: 1-4-Ginger@msn.com  
 Signature: Ginger E. Duncan

RECEIVED  
BLM AZ STATE OFFICE  
2016 AUG - 3 A 9:53  
PHOENIX, ARIZONA  
BLM  
Date  
Stamp

Check here if this is a change of address.

LINE NO.	AMC NUMBER	CLAIM/SITE NAME	COUNTY RECORDER DATA (If available)	TWP	RNG	SEC
1	50096	HOG CANYON #1	474 pg 627	T9N	R10E	20
2	50097	HOG CANYON #2	474 pg 628	T9N	R10E	20
3	354171	Old GARNERS	2000 13911	T9N	R10E	16/17
4	354172	RAISTLAND S.F.	2000 13912	T9N	R10E	20/21
5	354173	TAMARON E	2000 13913	T9N	R10E	20/21
6	354174	William F. #1	2000 13914	T9N	R10E	20/21
7	390932	COOPER #50	2008 005075	T9N	R10E	16/17
8	391000	JESSIE #20	2008 005078	T9N	R10E	16
9	394001	GINGER E #56	2008 010205	T9N	R10E	16
10	394002	HOG CANYON #49	2008 010206	T9N	R10E	16

List additional claims on Form MCF114.

No. of Claims\*: 10 x \$155 = 1550.00  
 Check No: CASH Init. EG  
 Receipt No.: 3620318  
 For BLM Use Only

**Bureau of Land Management**  
**Arizona State Office**  
[www.blm.gov/az/](http://www.blm.gov/az/)

\* \$155 per lode mining claim, mill site, or tunnel site; and \$155 for each 20 acres or portion thereof for each placer mining claim.

Form: MCF112  
 Revised July 2014



**United States Department of the Interior**  
**Bureau of Land Management**  
 DIV OF LANDS, MINRLS & ENERGY  
 ONE N CENTRAL AVE  
 PHOENIX, AZ 85004 -4427  
 Phone: 602-417-9200

Receipt

No: 3620318

<b>Transaction #:</b> 3723983	
<b>Date of Transaction:</b> 08/03/2016	
CUSTOMER:	
GINGER DUNCAN 1361 N TAMARISK DR CHANDLER, AZ 85224-8502 US	

LINE #	QTY	DESCRIPTION	REMARKS	UNIT PRICE	TOTAL
1	1.00	LOCATABLE MINERALS / MINING CLAIMS- NOT NEW-UNADJUD, ONE AUTH NO. ONLY / MINING CLAIM MONEY RECEIVED <b>CASES: AMC50096/\$1550.00</b>	2017 MAINT (10)	- n/a -	1550.00
<b>TOTAL:</b>					<b>\$1,550.00</b>

PAYMENT INFORMATION					
1	AMOUNT:	1550.00	POSTMARKED:	N/A	
	TYPE:	CASH	RECEIVED:	08/03/2016	
	NAME:	DUNCAN, GINGER 1361 N TAMARISK DR CHANDLER AZ 85224-8502 US			

REMARKS

This receipt was generated by the automated BLM Collections and Billing System and is a paper representation of a portion of the official electronic record contained therein.

**ENTERED**  
 AUG - 4 2016  
 BY: *[Signature]*



UNITED STATES  
DEPARTMENT OF THE INTERIOR  
BUREAU OF LAND MANAGEMENT  
**MAINTENANCE FEE PAYMENT FORM FOR  
LODE CLAIMS, MILL SITES, AND TUNNEL SITES**

50096  
354171  
390932  
390998  
**394001**

Remitter Name: GINGER F. DUNCAN  
Mailing Address: 1361 N. TAMARISK DR.  
City, State, Zip: Chandler, AZ 85224

Check here if this is a change of address.

FOR COUNTY RECORDER'S USE

No. of claims/sites 10  
x \$155 per claim/site  
Total due BLM \$ 1550.<sup>00</sup>/<sub>100</sub>

Rec. 3354124

- The maintenance fee may be paid by cash, check, money order, Bureau of Land Management (BLM) Declining Deposit Account, or credit card (VISA, American Express, Discover, or MasterCard). Payments must be remitted to the BLM State Office where your claim or site is recorded and received on or before September 1. If the payment is mailed, the envelope must be postmarked by a bona fide delivery service on or before September 1 and received at the proper BLM State Office within 15 calendar days after the due date. Payments may also be made by telephone using a credit card. A complete listing of BLM State Offices with their addresses and phone numbers can be found at <http://www.blm.gov>.
- The maintenance fee for the following claim(s)/site(s) applies to the assessment year 2016.

CLAIM/SITE NAME	BLM SERIAL NO.
Hog Canyon #1	50096
Hog Canyon #2	50097
Old Garners	354171
RAISLAND S.F.	354172
TAMARON E.	354173
William F. #1	354174
COOPER #50	390932
JESSIE #20	391000
GINGER E. #56	394001
Hog Canyon #49	394002

Use a separate sheet for additional claim/site names, serial numbers, and claimant names and addresses.

RECEIVED  
JUL 31 2015  
BY: RAM



**United States Department of the Interior**  
**Bureau of Land Management**  
 LANDS/RECREATION & PLANNING  
 ONE N CENTRAL AVE  
 PHOENIX, AZ 85004 -2203  
 Phone: 602-417-9200

Receipt

No: 3354124

<b>Transaction #:</b> 3452038	
<b>Date of Transaction:</b> 07/30/2015	
CUSTOMER:	
GINGER DUNCAN 1361 N TAMARISK DR CHANDLER, AZ 85224-8502 US	

LINE #	QTY	DESCRIPTION	REMARKS	UNIT PRICE	TOTAL
1	1.00	LOCATABLE MINERALS / MINING CLAIMS- NOT NEW-UNADJUD, ONE AUTH NO. ONLY / MINING CLAIM MONEY RECEIVED <b>CASES:</b> AMC50096/\$1550.00	2016 MAINT (10)	- n/a -	1550.00
<b>TOTAL:</b>					<b>\$1,550.00</b>

PAYMENT INFORMATION			
1	AMOUNT:	1550.00	POSTMARKED: N/A
	TYPE:	CASH	RECEIVED: 07/30/2015
	NAME:	DUNCAN, GINGER 1361 N TAMARISK DR CHANDLER AZ 85224-8502 US	

REMARKS

This receipt was generated by the automated BLM Collections and Billing System and is a paper representation of a portion of the official electronic record contained therein.

BY: *R. J. [Signature]*



AMC 354171  
 390932  
 390998  
 394001  
 50096

**MAINTENANCE FEE PAYMENT**

Claimant Name: GINGER E. DUNCAN  
 Address: 1361 N. TAMARISK DRIVE  
 City: CHANDLER State: AZ Zip: 85224-8502  
 Telephone: 480-786-9294  
 E-mail address: 14GINGER@gmail.com  
 Signature: Ginger E. Duncan

Check here if this is a change of address.

BLM  
 Date  
 Stamp

RECEIVED  
 AZ STATE OFFICE  
 2014 AUG 13 A 11:20  
 PHOENIX, ARIZONA

LINE NO.	AMC NUMBER	CLAIM/SITE NAME	COUNTY RECORDER DATA (If available)	TWP	RNG	SEC
1	56096	HOG CANYON #1	474 pg 627	T9N	R10E	20
2	50097	HOG CANYON #2	474 pg 628	T9N	R10E	20
3	354171	OLD GARNERS	2000 13911	T9N	R10E	16/17
4	354172	RAISLAND S.F.	2000 13912	T9N	R10E	20/21
5	354173	TAMARON E.	2000 13913	T9N	R10E	20/21
6	354174	William F. #1	2000 13914	T9N	R10E	20/21
7	390932	COOPER #50	2008 005075	T9N	R10E	16/17
8	391000	JESSIE #20	2008 005078	T9N	R10E	16
9	394001	GINGER E. #56	2008 010205	T9N	R10E	16
10	394002	HOG CANYON #49	2008 010206	T9N	R10E	16

List additional claims on Form MCF114.

Bureau of Land Management  
 Arizona State Office  
 www.blm.gov/az/

No. of Claims: 10 x \$140 = 1550.00  
 Check No: CASH Init. SC  
 Receipt No.: 3100188  
 For BLM Use Only

Form: MCF112  
 Revised July 2009


This form is available from the Arizona Department of Mines and Mineral Resources and may be reproduced.

ENTERED  
 AUG 14 2014  
 BY: RAM



**United States Department of the Interior  
Bureau of Land Management**

LANDS/RECREATION & PLANNING  
ONE N CENTRAL AVE  
PHOENIX, AZ 85004 -2203  
Phone: 602-417-9200



Receipt

No: 3100188

<b>Transaction #:</b> 3191730	
<b>Date of Transaction:</b> 08/13/2014	
CUSTOMER:	
GINGER DUNCAN 1361 N TAMARISK DR CHANDLER, AZ 85224-8502 US	

LINE #	QTY	DESCRIPTION	REMARKS	UNIT PRICE	TOTAL
1	1.00	LOCATABLE MINERALS / MINING CLAIMS- NOT NEW-UNADJUD, ONE AUTH NO. ONLY / MINING CLAIM MONEY RECEIVED CASES: AMC50096/\$1550.00	MAINT (10) 2015	- n/a -	1550.00
<b>TOTAL:</b>					<b>\$1,550.00</b>

PAYMENT INFORMATION					
1	AMOUNT:	1550.00	POSTMARKED:	N/A	
	TYPE:	CASH	RECEIVED:	08/13/2014	
	NAME:	DUNCAN, GINGER 1361 N TAMARISK DR CHANDLER AZ 85224-8502 US			

REMARKS

This receipt was generated by the automated BLM Collections and Billing System and is a paper representation of a portion of the official electronic record contained therein.

UNITED STATES  
DEPARTMENT OF THE INTERIOR  
BUREAU OF LAND MANAGEMENT  
**MAINTENANCE FEE PAYMENT FORM FOR  
LODE CLAIMS, MILL SITES, AND TUNNEL SITES**

Amc 50096  
Amc 354171  
Amc 390932  
Amc 390998  
Amc 394001

Remitter Name: GINGER E. DUNCAN  
Mailing Address: 1361 N. TAMARISK DRIVE  
City, State, Zip: CHANDLER, AZ 85224

Check here if this is a change of address.

FOR COUNTY RECORDER'S USE

No. of claims/sites 10  
x \$140 per claim/site  
Total due BLM \$ 1400.<sup>00</sup>/<sub>xx</sub>

- The maintenance fee may be paid by cash, check, money order, Bureau of Land Management (BLM) Declining Deposit Account, or credit card (VISA, American Express, Discover, or MasterCard). Payments must be remitted to the BLM State Office where your claim or site is recorded and received on or before September 1. If the payment is mailed, the envelope must be postmarked by a bona fide delivery service on or before September 1 and received at the proper BLM State Office within 15 calendar days after the due date. Payments may also be made by telephone using a credit card. A complete listing of BLM State Offices with their addresses and phone numbers can be found at <http://www.blm.gov>.
- The maintenance fee for the following claim(s)/site(s) applies to the assessment year 2014.

CLAIM/SITE NAME	BLM SERIAL NO.
HOG CANYON #1	50096
HOG CANYON #2	50097
Old GARNERS	354171
RAESTLAND S.F.	354172
TAMARON E.	354173
William F #1	354174
Cooper #50	390932
JESSIE #20	391000
GINGER E #56	394001
HOG CANYON #49	394002

Use a separate sheet for additional claim/site names, serial numbers, and claimant names and addresses.

(Continued on page 2)

PHOENIX, ARIZONA  
AUG 23 2013  
ENTERED  
BY: TS

NO. OF CLAIMS 10  
AMOUNT 1400.  
RECEIPT NO. 2857141  
INIT. SC

\*\* BLM-ASO\*\*



**United States Department of the Interior**  
**Bureau of Land Management**  
 LANDS/RECREATION & PLANNING  
 ONE N CENTRAL AVE  
 PHOENIX, AZ 85004 -2203  
 Phone: 602-417-9200

Receipt

No: 2857141

<b>Transaction #:</b> 2942966	
<b>Date of Transaction:</b> 08/16/2013	
CUSTOMER:	
GINGER DUNCAN 1361 N TAMARISK DR CHANDLER, AZ 85224-8502 US	

LINE #	QTY	DESCRIPTION	REMARKS	UNIT PRICE	TOTAL
1	1.00	LOCATABLE MINERALS / MINING CLAIMS- NOT NEW-UNADJUD, ONE AUTH NO. ONLY / MINING CLAIM MONEY RECEIVED <b>CASES: AMC50096/\$1400.00</b>	MAINT 2014 (10)	- n/a -	1400.00
<b>TOTAL:</b>					<b>\$1,400.00</b>

PAYMENT INFORMATION			
1	AMOUNT:	1400.00	POSTMARKED: N/A
	TYPE:	CASH	RECEIVED: 08/16/2013
	NAME:	DUNCAN, GINGER 1361 N TAMARISK DR CHANDLER AZ 85224-8502 US	

REMARKS

This receipt was generated by the automated BLM Collections and Billing System and is a paper representation of a portion of the official electronic record contained therein.

Amc 50096  
 354171  
 390932  
 390998  
 394001

**MAINTENANCE FEE PAYMENT**

Claimant Name: GINGER E. DUNCAN  
 Address: 1361 N. TAMARISC DRIVE  
 City: Chandler State: AZ Zip: 85224  
 Telephone: 602-697-4124  
 E-mail address: HGINGER@gmail.com  
 Signature: Ginger E. Duncan

Check here if this is a change of address.

RECEIVED  
 BLM AZ STATE OFFICE  
 2012 AUG 20 P 12:02  
 PHOENIX, ARIZONA  
 BLM  
 Date  
 Stamp

LINE NO.	AMC NUMBER	CLAIM/SITE NAME	COUNTY RECORDER DATA (If available)	TWP	RNG	SEC
1	50096	HOG CANYON #1	474 pg. 627	T9N	R10E	20
2	50097	HOG CANYON #2	474 pg. 628	T9N	R10E	20
3	354171	Old GARNERS	2000 13911	T9N	R10E	16+17
4	354172	RAJSTLAND S.F.	2000 13912	T9N	R10E	20+21
5	354173	TAMARON E.	2000 13913	T9N	R10E	20+21
6	354174	William E. #1	2000 13914	T9N	R10E	20+21
7	390932	COOPER #50	2008 005075	T9N	R10E	16+17
8	391000	JESSIE #20	2008 005078	T9N	R10E	16
9	394001	GINGER E. #56	2008 010205	T9N	R10E	16
10	394002	HOG CANYON #49	2008 010206	T9N	R10E	16

List additional claims on Form MCF114.

Bureau of Land Management  
 Arizona State Office  
 www.blm.gov/az/

No. of Claims: 10 x \$140 = 1400  
 Check No: CASH Init. SC  
 Receipt No.: 2634746  
 For BLM Use Only

Form: MCF112  
 Revised July 2009

This form is available from the Arizona Department of Mines and Mineral Resources and may be reproduced.

ENTERED INTO COMPUTER  
 9/1/12 AT



United States Department of the Interior  
 Bureau of Land Management  
 LANDS/RECREATION & PLANNING  
 ONE N CENTRAL AVE  
 PHOENIX, AZ 85004 -2203  
 Phone: 602-417-9200

Receipt

No: 2634746

Transaction #: 2715310		<b>ENTERED INTO COMPUTER</b>	
Date of Transaction: 08/20/2012			
CUSTOMER:			
GINGER DUNCAN 1361 N TAMARISK DR CHANDLER, AZ 85224-8502 US			

LINE #	QTY	DESCRIPTION	REMARKS	UNIT PRICE	TOTAL
1	1.00	LOCATABLE MINERALS / MINING CLAIMS-NOT NEW-UNADJUD, ONE AUTH NO. ONLY / MINING CLAIM MONEY RECEIVED CASES: AMC50096/\$1400.00	MAINT (10) 2013	- n/a -	1400.00
<b>TOTAL:</b>					<b>\$1,400.00</b>

PAYMENT INFORMATION			
1	AMOUNT:	1400.00	POSTMARKED: N/A
	TYPE:	CASH	RECEIVED: 08/20/2012
	NAME:	DUNCAN, GINGER 1361 N TAMARISK DR CHANDLER AZ 85224-8502 US	

REMARKS

This receipt was generated by the automated BLM Collections and Billing System and is a paper representation of a portion of the official electronic record contained therein.

Lead #'s (PB)

Amc 50096

354171

390932

390998

394001

AMC 354171  
 AMC 390932  
 AMC 390998  
 AMC 394001  
 AMC 50096

**MAINTENANCE FEE PAYMENT**

Claimant Name: GINGER E. DUNCAN  
 Address: 1361 N. TAMARISK DRIVE  
 City: CHANDLER State: AZ Zip: 85224  
 Telephone: 602-697-4124  
 E-mail address: 14Ginger@gmail.com  
 Signature: Ginger E. Duncan

Check here if this is a change of address.

RECEIVED  
 ARIZONA STATE OFFICE  
 2011 AUG 23 A 10:47  
 TOLLEIX, ARIZONA  
 BLM  
 Date  
 Stamp

LINE NO.	AMC NUMBER	CLAIM/SITE NAME	COUNTY RECORDER DATA (If available)	TWP	RNG	SEC
1	50096	Hog Canyon #1	474 pg. 627	T9N	R10E	20
2	50097	Hog Canyon #2	474 pg. 628	T9N	R10E	20
3	354171	Old Garner's	2000 13911	T9N	R10E	16+17
4	354172	Raiatland S.E.	2000 13912	T9N	R10E	20+21
5	354173	Tamaron E.	2000 13913	T9N	R10E	20+21
6	354174	William F. #1	2000 13914	T9N	R10E	20+21
7	390932	Cooper #50	2008 005075	T9N	R10E	16+17
8	391000	Jessie #20	2008 005078	T9N	R10E	16
9	394001	Ginger E. #56	2008 010205	T9N	R10E	16
10	394002	Hog Canyon #49	2008 010206	T9N	R10E	16

List additional claims on Form MCF114.

No. of Claims: 10 x \$140 = \$1,400.00  
 Check No: CASH Init. SD  
 Receipt No.: 2412670  
 For BLM Use Only

Bureau of Land Management  
 Arizona State Office

AUG 31 2011  
*cm*

Form: MCF112  
 Revised July 2009

This form is available from the Arizona Department of Mines and Mineral Resources and may be reproduced.



**United States Department of the Interior**  
**Bureau of Land Management**  
 LANDS/RECREATION & PLANNING  
 ONE N CENTRAL AVE  
 PHOENIX, AZ 85004 -2203  
 Phone: 602-417-9200

Receipt

No: 2412670

<b>Transaction #:</b> 2488024	
<b>Date of Transaction:</b> 08/23/2011	
CUSTOMER:	
	GINGER DUNCAN 1361 N TAMARISK DR CHANDLER, AZ 85224-8502 US

LINE #	QTY	DESCRIPTION	REMARKS	UNIT PRICE	TOTAL
1	1.00	LOCATABLE MINERALS / MINING CLAIMS-NOT NEW-UNADJUD, ONE AUTH NO. ONLY / MINING CLAIM MONEY RECEIVED <b>CASES: AMC50096/\$1400.00</b>	MAINT (10) 2012	- n/a -	1400.00
<b>TOTAL:</b>					<b>\$1,400.00</b>

PAYMENT INFORMATION			
1	AMOUNT:	1400.00	POSTMARKED: N/A
	TYPE:	CASH	RECEIVED: 08/23/2011
	NAME:	DUNCAN, GINGER 1361 N TAMARISK DR CHANDLER AZ 85224-8502 US	

REMARKS

This receipt was generated by the automated BLM Collections and Billing System and is a paper representation of a portion of the official electronic record contained therein.

AMC 50096  
 AMC 50097  
 AMC 354171  
 AMC 390932  
 AMC 390998  
 AMC 394001

**MAINTENANCE FEE PAYMENT**

Claimant Name: GINGER E. DUNCAN  
 Address: 1361 N. TAMARISK DRIVE  
 City: CHANDLER State: AZ Zip: 85224  
 Telephone: 480-786-9294  
 E-mail address: 14GINGER@gmail.com  
 Signature: Ginger E. Duncan

Check here if this is a change of address.

RECEIVED  
 BLM AZ STATE OFFICE  
 200 AUG 11 P 12:12  
 PHOENIX, ARIZONA  
 BLM Date Stamp

LINE NO.	AMC NUMBER	CLAIM/SITE NAME	COUNTY RECORDER DATA (If available)	TWP	RNG	SEC
1	50096	HOG CANYON #1	474 pg. 627	T9N	R10E	20
2	50097	HOG CANYON #2	474 pg. 628	T9N	R10E	20
3	354171	OLD GARNERS	2000 13911	T9N	R10E	40-17
4	354172	RAISTLAND S.F.	2000 13912	T9N	R10E	20-21
5	354173	TAMARON E.	2000 13913	T9N	R10E	20-21
6	354174	WILLIAM F. #1	2000 13914	T9N	R10E	20-21
7	390932	COOPER #50	2008 005075	T9N	R10E	16-17
8	391000	JESSE #20	2008 005078	T9N	R10E	16
9	394001	GINGER E #56	2008 010205	T9N	R10E	16
10	394002	HOG CANYON #49	2008 010206	T9N	R10E	16

List additional claims on Form MCF114.

Bureau of Land Management  
 Arizona State Office  
[www.blm.gov/az/](http://www.blm.gov/az/)

No. of Claims: 10 x \$140 = 1400.00  
 Check No: CASH Init. SC  
 Receipt No.: 2188514  
 For BLM Use Only

Form: MCF112  
 Revised July 2009

This form is available from the Arizona Department of Mines and Mineral Resources and may be reproduced.

ENTERED INTO COMPUTER  
 AUG 19 2010



**United States Department of the Interior**  
**Bureau of Land Management**  
 LANDS/RECREATION & PLANNING  
 ONE N CENTRAL AVE  
 PHOENIX, AZ 85004 -2203  
 Phone:

Receipt

No: 2188514

<b>Transaction #:</b> 2258220	
<b>Date of Transaction:</b> 08/11/2010	
<b>CUSTOMER:</b>	GINGER DUNCAN 1361 N TAMARISK DR CHANDLER, AZ 85224-8502 US

**ENTERED INTO COMPUTER**  
AUG 19 2010 MT

LINE #	QTY	DESCRIPTION	REMARKS	UNIT PRICE	TOTAL
1	1.00	LOCATABLE MINERALS / MINING CLAIMS-NOT NEW-UNADJUD, ONE AUTH NO. ONLY / MINING CLAIM MONEY RECEIVED CASES: AMC50096/\$1400.00	MAINT (10) 2011	- n/a -	1400.00
<b>TOTAL:</b>					<b>\$1,400.00</b>

PAYMENT INFORMATION					
1	AMOUNT:	1400.00	POSTMARKED:	N/A	
	TYPE:	CASH	RECEIVED:	08/11/2010	
	NAME:	DUNCAN, GINGER 1361 N TAMARISK DR CHANDLER AZ 85224-8502 US			

REMARKS

This receipt was generated by the automated BLM Collections and Billing System and is a paper representation of a portion of the official electronic record contained therein.

AMC 50096  
 354171  
 390998  
 390932  
 394001

**MAINTENANCE FEE PAYMENT**

Claimant Name: GINGER E. DUNCAN  
 Address: 1361 N. TAMARISK DRIVE  
 City: Chandler State: AZ Zip: 85224-8502  
 Telephone: 480-786-9294  
 E-mail address: 14Ginger@gmail.com  
 Signature: Ginger E. Duncan  
 Check here if this is a change of address.

RECEIVED  
 INM STATE OFFICE  
 2009 AUG 24 P 2:03  
 PHOENIX, ARIZONA  
 BLM  
 Date  
 Stamp

LINE NO.	AMC NUMBER	CLAIM/SITE NAME	COUNTY RECORDER DATA (If available)	TWP	RNG	SEC
1	L 50096	HOG CANYON #1	474 pg 627	T9N	R10E	20
2	50097	HOG CANYON #2	474 pg 628	T9N	R10E	20
3	L 354171	Old GARNERS	2000 13911	T9N	R10E	16+17
4	354172	RAEBLAND S.F.	2000 13912	T9N	R10E	20+21
5	354173	TAMARON E.	2000 13913	T9N	R10E	20+21
6	354174	WILLIAM F. #1	2000 13914	T9N	R10E	20+21
7	390932	L COOPER #50	2008 005075	T9N	R10E	16+17
8	391000	JESSIE #20	2008 005078	T9N	R10E	16
9	394001	L GINGER E. #56	2008 010205	T9N	R10E	16
10	394002	HOG CANYON #49	2008 010206	T9N	R10E	16

List additional claims on Form MCF114.

Bureau of Land Management  
 Arizona State Office  
 www.blm.gov/az/

No. of Claims: 10 x \$140 = \$1400.00  
 Check No: CASH Init. EG  
 Receipt No.: 1985312  
 For BLM Use Only

Form: MCF112  
 Revised July 2009

This form is available from the Arizona Department of Mines and Mineral Resources and may be reproduced.





**United States Department of the Interior**  
**Bureau of Land Management**  
 BUSINESS & SUPPORT SVCS DIV  
 ONE N CENTRAL AVE SUITE 800  
 PHOENIX, AZ 85004 -4427  
 Phone: (602) 417-9200

Receipt

No: 1985312

<b>Transaction #:</b> 2049480	
<b>Date of Transaction:</b> 08/24/2009	
<b>CUSTOMER:</b>	GINGER DUNCAN 1361 N TAMARISK DR CHANDLER, AZ 85224-8502 US

LINE #	QTY	DESCRIPTION	REMARKS	UNIT PRICE	TOTAL
1	1.00	LOCATABLE MINERALS / MINING CLAIMS- NOT NEW-UNADJUD, ONE AUTH NO. ONLY / MINING CLAIM MONEY RECEIVED CASES: AMC50096/\$1400.00	2010 MAINT (10)	- n/a -	1400.00
<b>TOTAL:</b>					<b>\$1,400.00</b>

PAYMENT INFORMATION			
1	<b>AMOUNT:</b>	1400.00	<b>POSTMARKED:</b> N/A
	<b>TYPE:</b>	CASH	<b>RECEIVED:</b> 08/24/2009
	<b>NAME:</b>	DUNCAN, GINGER 1361 N TAMARISK DR CHANDLER AZ 85224-8502 US	

REMARKS

This receipt was generated by the automated BLM Collections and Billing System and is a paper representation of a portion of the official electronic record contained therein.

AMC 50096  
 AMC 354171  
~~AMC~~  
 AMC 390932  
 AMC 390998  
 AMC 394001

**MAINTENANCE FEE PAYMENT**

Claimant Name: GINGER E. DUNCAN  
 Address: 1361 N. TAMARESK DRIVE  
 City: CHANDLER State: AZ Zip: 85224-8502  
 Telephone: 480-786-9294  
 E-mail address: 114 GINGER @gmail.com  
 Signature: [Signature]

RECEIVED  
 BLM, AZ STATE OFFICE  
 2008 AUG 15 A 9:29  
 PHOENIX, ARIZONA  
 BLM  
 Date  
 Stamp

Check here if this is a change of address.

LINE NO.	AMC NUMBER	CLAIM/SITE NAME	COUNTY RECORDER DATA (If available)	TWP	RNG	SEC
1	50096	HOG CANYON #1	474 pg 627	T9N	R10E	20
2	50097	HOG CANYON #2	474 pg 628	T9N	R10E	20
3	354171	OLD GARNERS	2000 13911	T9N	R10E	16+17
4	354172	RAISTAND J.F.	2000 13912	T9N	R10E	20+21
5	354173	TAMARON E.	2000 13913	T9N	R10E	20+21
6	354174	WILLIAM F. #1	2000 13914	T9N	R10E	20+21
7	390932	COOPER #50	2008 005075	T9N	R10E	16+17
8	391000	JESSIE #20	2008 005078	T9N	R10E	16
9	394001	GINGER E. #56	2008 010205	T9N	R10E	16
10	394002	HOG CANYON #49	2008 010205	T9N	R10E	16

List additional claims on Form MCF114.

Bureau of Land Management  
 Arizona State Office  
[www.az.blm.gov](http://www.az.blm.gov)

No. of Claims: 10 x \$125 1250.00  
 Check No: CASH Init. SC  
 Receipt No.: 1762140  
 For BLM Use Only

This form is available from the Arizona Department of Mines and Mineral Resources and may be reproduced.  
 Form: MCF112  
 Revised July 2005

RE 9/5/08  
 ENTERED IN COMPUTER



**United States Department of the Interior**  
**Bureau of Land Management**  
 BUSINESS & SUPPORT SVCS DIV  
 ONE N CENTRAL AVE SUITE 800  
 PHOENIX, AZ 85004 -4427  
 Phone: (602) 417-9200

Receipt

No: 1762140

<b>Transaction #:</b> 1819682	
<b>Date of Transaction:</b> 08/15/2008	
<b>CUSTOMER:</b>	GINGER E DUNCAN 1361 N TAMARISIC DR CHANDLER, AZ 85224

LINE #	QTY	DESCRIPTION	REMARKS	UNIT PRICE	TOTAL
1	1.00	LOCATABLE MINERALS / MINING CLAIMS-NOT NEW-UNADJUD, ONE AUTH NO. ONLY / MINING CLAIM MONEY RECEIVED (455) CASES: AMC50096/\$1250.00	MAINT 2009 (10)	- n/a -	1250.00
<b>TOTAL:</b>					<b>\$1,250.00</b>

PAYMENT INFORMATION			
1	<b>AMOUNT:</b>	\$1,250.00	<b>POSTMARKED:</b> N/A
	<b>TYPE:</b>	CASH	<b>RECEIVED:</b> 08/15/2008
	<b>NAME:</b>	DUNCAN, GINGER E 1361 N TAMARISIC DR CHANDLER AZ 85224	

REMARKS

This receipt was generated by the automated BLM Collections and Billing System and is a paper representation of a portion of the official electronic record contained therein.



**NOTICE!!**

**These documents have been scanned!**

**Do not place un-scanned documents beneath this notice!**

**Do not remove this notice from this file!**

GPO Jacket No. 560-102  
Print Order 61540  
Rise Business Services, LLC  
Job=AZ15 5/23/2019



Box Number= AZ15080



Claim Begin-End: AMC394001-AMC394002

**5 Miscellaneous**



AZ15080-8

AMC393521-AMC394062



**NO  
DOCUMENTS  
FOUND**

NO DOCUMENTS FOUND  
NO DOCUMENTS FOUND



**NOTICE!!**

**These documents have been scanned!**

**Do not place un-scanned documents beneath this notice!**

**Do not remove this notice from this file!**

GPO Jacket No. 560-102  
Print Order 61540  
Rise Business Services, LLC  
Job=AZ15 5/23/2019



Box Number= AZ15080



Claim Begin-End: AMC394001-AMC394002

**6 Location Notices-Amendments and Supporting Documents**



AZ15080-8

AMC393521-AMC394062



MINING CLAIM STATUS REPORT

MTP CHECKED BY EG

DATA ENTRY \_\_\_\_\_

GEO CHECKED BY EG

LEAD SERIAL NO. AMC 394001 THROUGH AMC 394002

# <u>2</u> LODE	LOCATION FEE @ \$30 =	\$ <u>60.00</u>
# _____ PLACER	PROCESSING FEE @ \$15 =	\$ <u>30.00</u>
# _____ ASSOCIATION PL	MAINTENANCE FEE @ \$125 =	\$ <u>250.00</u>
# _____ MILL SITE	OVERAGE	\$ _____
# _____ TUNNEL SITE	SHORTAGE	\$ _____
	OTHER FEES	\$ _____
ENOUGH LOCATORS	TOTAL	\$ <u>340.00</u>
YES [ ] NO [ ]		

OVER-THE-COUNTER  MAIL [ ] TIMELY FILED: YES  NO [ ]

LEGAL DESCRIPTION: T 9N R 10E SEC 16

T \_\_\_\_\_ R \_\_\_\_\_ SEC \_\_\_\_\_

T \_\_\_\_\_ R \_\_\_\_\_ SEC \_\_\_\_\_

T \_\_\_\_\_ R \_\_\_\_\_ SEC \_\_\_\_\_

BLM [ ] FOREST SERVICE  \_\_\_\_\_ SUBJ TO PL 359: YES [ ] NO [ ]

WILDERNESS AREA: NO  YES [ ] \_\_\_\_\_

SPLIT ESTATE: SX [ ] PX [ ] SRHA [ ] OTHER [ ] \_\_\_\_\_ N/A [ ]  
PROPER NOTICE FILED IF LOCATED ON SRHA LANDS-YES [ ] NO [ ] N/A [ ]

RECONVEYED MINERALS ON BLM LANDS REQUIRE OPENING ORDERS FROM 1944 TO 1993. OPEN TO ENTRY ON: \_\_\_\_\_ N/A [ ]

COMMENTS/STATUS: VOID [ ] PARTIALLY VOID [ ] PVT MINERALS [ ]  
WITHDRAWN LANDS [ ] OTHER [ ] \_\_\_\_\_

\_\_\_\_\_  
\_\_\_\_\_  
\_\_\_\_\_  
\_\_\_\_\_  
\_\_\_\_\_  
\_\_\_\_\_

Claimant acknowledges that portions of the following claim(s) site(s) may be void or voidable. \_\_\_\_\_

\_\_\_\_\_  
Signature of claimant

FINAL ADJUDICATION TEB DATE 12/22/09 ok

AMC 394001

LOCATION NOTICE FOR LODE MINING CLAIM

NOTICE IS HEREBY GIVEN that the GINGER E.  
# 56 lode mining claim has been located  
by GINGER E. DUNCAN whose current mailing  
address is 1361 N. TAMARISK DRIVE  
CHANDLER, AZ. 85024-8502

BLM  
Date  
Stamp

PHOENIX, ARIZONA

2008 JUL 28 P 1:33

RECEIVED  
BLM, AZ STATE OFFICE

The general course of this claim is EAST to WEST and it is situated in GILA  
County, Arizona. This claim is 1500' feet in length and 600' feet in width. This claim runs  
from the location monument on which this location notice is posted approximately 35 feet in a  
Easterly direction to the West end line and 1465' feet in a WESTERLY direction to the  
EAST end line. This claim is marked by six monuments, one at each corner and one at the center of each  
end line of the claim.

The location monument on which this notice is posted is situated within Section 16 Township T9N  
R10E, Range R10E, Gila Salt River Base and Meridian, Arizona and this claim encompasses portions  
of the following quarter section (s), section (s), Township (s) and Range (s) SW 1/4 Sec 16, T9N,  
R10E

Gila Salt River Base and Meridian, Arizona.

The locality of this claim with reference to some natural object or permanent monument and additional information  
(if any) concerning its locality are as follows: 1400' east of OLD GARNER SHAFT.

GPS - NW Corner -  $34^{\circ}07'04.04782''$  N Lat,  $111^{\circ}20'29.35333''$  W Long; NE Corner  
 $34^{\circ}07'04.04679''$  N Lat,  $111^{\circ}20'11.51275''$  W Long; SW Corner  $34^{\circ}06'58.11254''$  N Lat,  $111^{\circ}20'29.35366''$  N Ln  
SE Corner  $34^{\circ}06'58.11151''$  N Lat,  $111^{\circ}20'11.51342''$  W Long.

DATED AND POSTED on the ground this 20th day of June, 2008.

LOCATOR (s) GINGER E. DUNCAN  
Ginger E. Duncan

Form MCF100  
Revised July 2005

AHC 394001




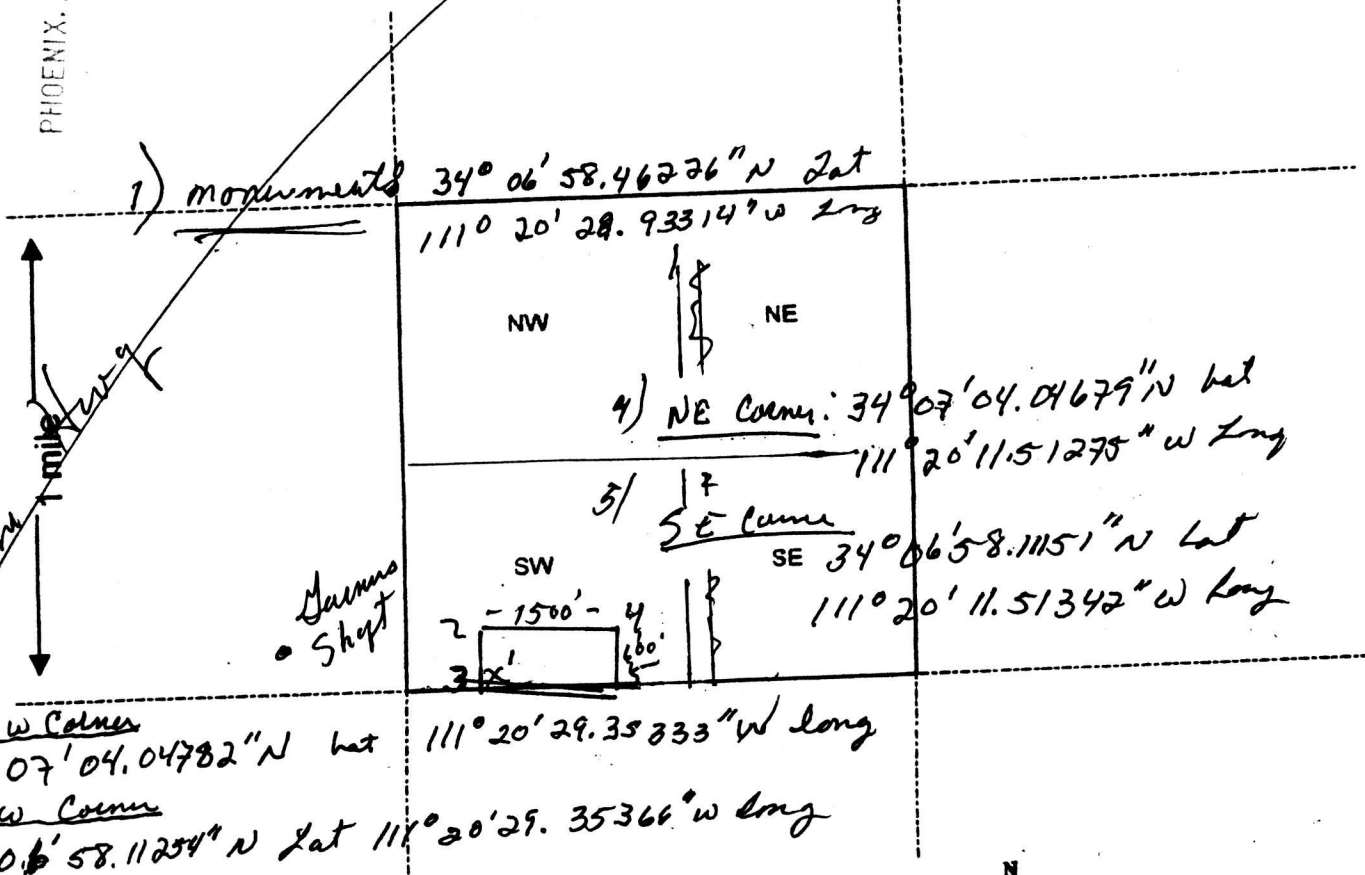
2008 JUL 28 P 1:33

PHOENIX, ARIZONA

### MINING CLAIM MAP

Lode (X) Placer ( )

1 mile



Monuments  
• Skipt

AMP 394001

1. The above map depicts the GENGER E. # 56 mining claim, which is located in Section (s) 16, Township T. 9 N, Range R. 10 E, Gila and Salt River Base and Meridian, GILA County, Arizona.

2. The type of corner and location monuments used are as follows: Rebar stake with 4' x 1 1/2" PVC with Cap, at monument Rock Pile also tube with paper

3. The bearings and distances in degrees and feet between claim corners are as depicted on the map.

Form MCF100a  
Revised July 2005

LOCATION NOTICE FOR LODE MINING CLAIM

NOTICE IS HEREBY GIVEN that the HOG CANYON #49

\_\_\_\_\_ lode mining claim has been located

by GINGER E. DUNCAN whose current mailing

address is 1361 N. TAMARISK DRIVE

CHANDLER, AZ 85224-8502

The general course of this claim is EAST to West and it is situated in GILA

County, Arizona. This claim is 1500' feet in length and 600' feet in width. This claim runs

from the location monument on which this location notice is posted approximately 35 feet in a

East direction to the West end line and 1465' feet in a Westerly direction to the

EAST end line. This claim is marked by six monuments, one at each corner and one at the center of each end line of the claim.

The location monument on which this notice is posted is situated within Section 16, Township T9N

\_\_\_\_\_ Range R10E, Gila Salt River Base and Meridian, Arizona and this claim encompasses portions

of the following quarter section (s), section (s), Township (s) and Range (s) SW 1/4, Sec 16, T9N,

R10E

Gila Salt River Base and Meridian, Arizona.

The locality of this claim with reference to some natural object or permanent monument and additional information

(if any) concerning its locality are as follows: 1435' E of GARNERS Shalt + 900' N. Corner GPS me:

NW-34° 07' 09.98316" N lat 111° 20' 29.35301" W NE 34° 07' 09.98207" N lat 111° 20' 11.5120

SW-34° 07' 04.782° N lat 111° 20' 29.35333" W SW 34° 07' 04.04679" N lat 111° 20' 11.51275" W

DATED AND POSTED on the ground this 20<sup>th</sup> day of June, 2008.

LOCATOR (s) GINGER E. DUNCAN  
Ginger E. Duncan

RECEIVED  
BLM, AZ STATE OFFICE  
2008 JUL 28 P 1:33  
PHOENIX, ARIZONA  
BLM  
Date  
Stamp

AMB 394002

Form MCF100  
Revised July 2005

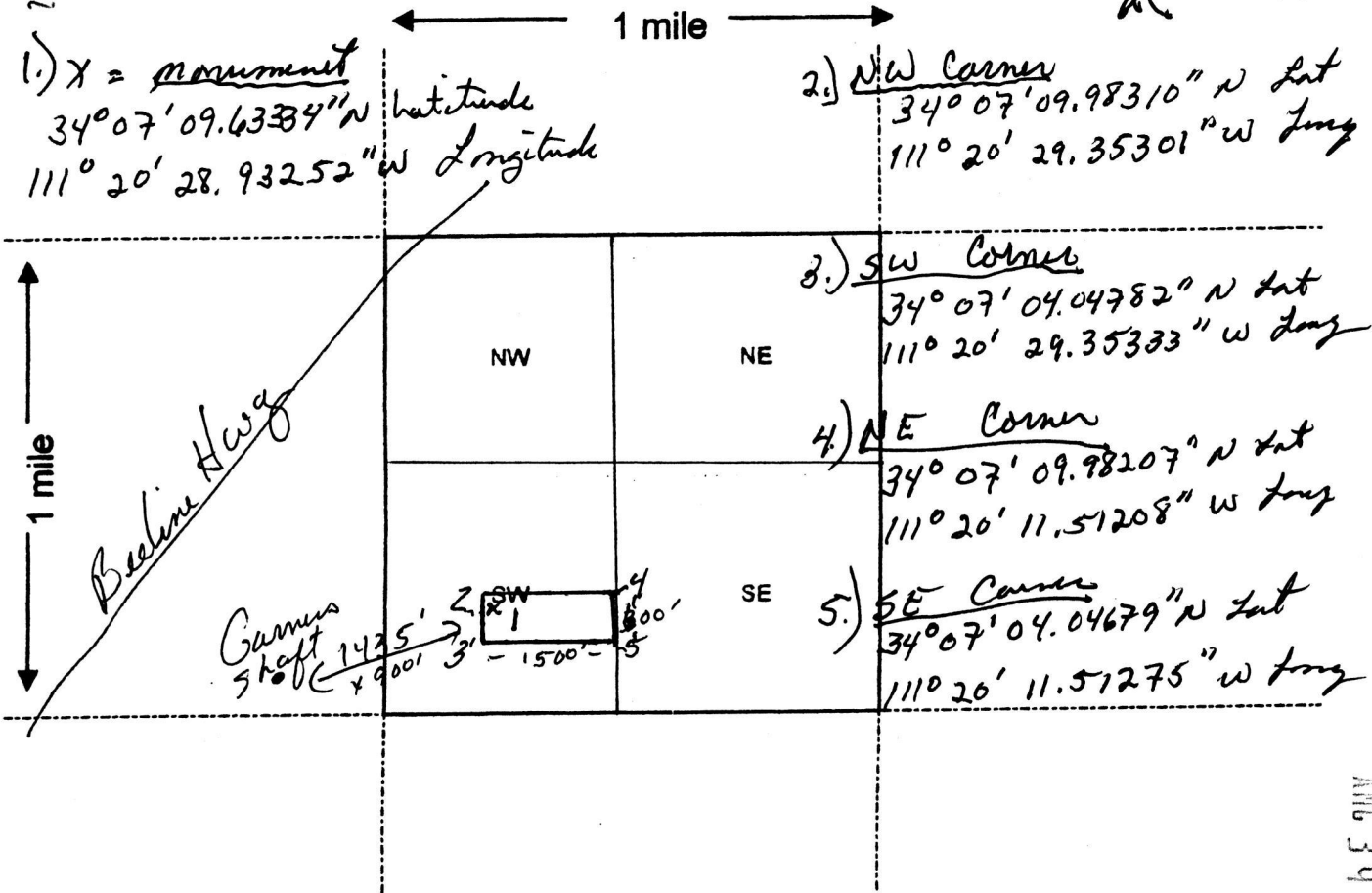


2008 JUL 28 P 1:33

PHOENIX, ARIZONA

**MINING CLAIM MAP**

Lode  Placer ( )



1. The above map depicts the Nog Canyon #49 mining claim, which is located in Section (s) 16, Township T9N, Range R1E, Gila and Salt River Base and Meridian, GILA County, Arizona.

2. The type of corner and location monuments used are as follows: REBAR STAKE with 4' x 1 1/2" PVC with Cap, at monuments Rock pile also PVC TUBE with PAPERS

3. The bearings and distances in degrees and feet between claim corners are as depicted on the map.

Form MCF100a  
 Revised July 2005

20080728

RUN TIME: 01:18 PM

UNITED STATES DEPARTMENT OF INTERIOR  
BUREAU OF LAND MANAGEMENT  
GEOGRAPHIC REPORT WITH LAND  
Sorted by Serial Number

RUN DATE: 07/28/2008  
Page 1 of 1

Adm State: AZ

Serial Number: AZA 010019  
Total Case Acres: 298.000

<u>Casetype</u>	<u>Case Disp</u>	14	0090N	0100E	<u>Sect</u>	<u>Sur Typ</u>	<u>Sur Num</u>	<u>Suff</u>	<u>Subdivision</u>	<u>Act Pend</u>
289101	AUTHORIZED				016	ALIQ			SW,N2;	

Serial Number: AZA 028900  
Total Case Acres: 7,493.930

<u>Casetype</u>	<u>Case Disp</u>	14	0090N	0100E	<u>Sect</u>	<u>Sur Typ</u>	<u>Sur Num</u>	<u>Suff</u>	<u>Subdivision</u>	<u>Act Pend</u>
232170	AUTHORIZED				016	ALIQ			N2,NWSW;	



